









MINNESOTA RIVER QUADRANT - LAND USE AND TRANSPORTATION CHANGES (CURRENT INTERCHANGES)

LEGEND

-  IMPORTANT INTERSECTION
-  FUTURE LOCAL ROADS
-  RAILROAD
-  FUTURE LOCAL TRAIL
-  FUTURE REGIONAL TRAIL
-  RESIDENTIAL
-  MIXED USE
-  INDUSTRIAL / OFFICE

